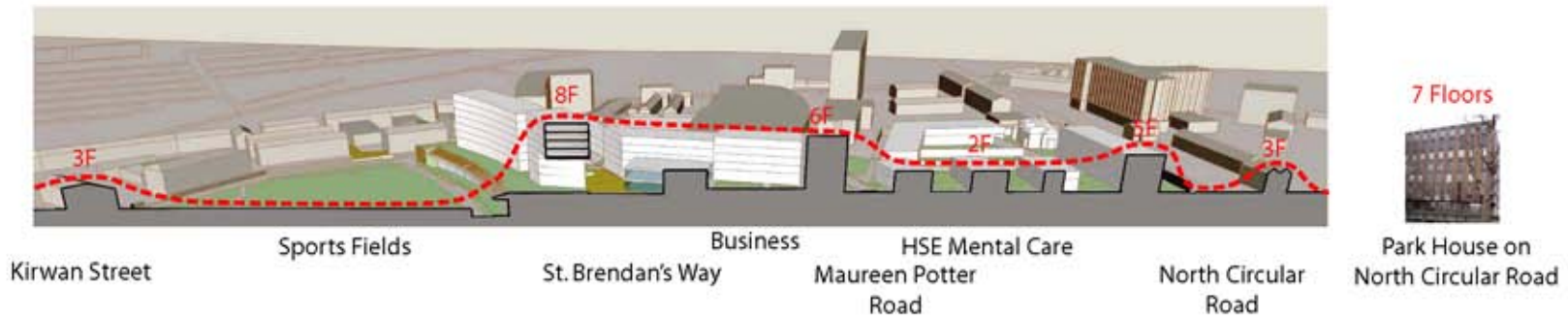


## Slides 72 -77 Height Comparisons to Surrounding City

The Master Planners took a broad look at the city in the context of the Grangegorman site. Seeing the project as a major opportunity to enhance Dublin's north inner city urban quality, the proposal seeks to connect existing urban landscape to the new resources north of the Liffey.

The design of the site and the height throughout is shown on the following sections in relation to the surrounding areas of Grangegorman.



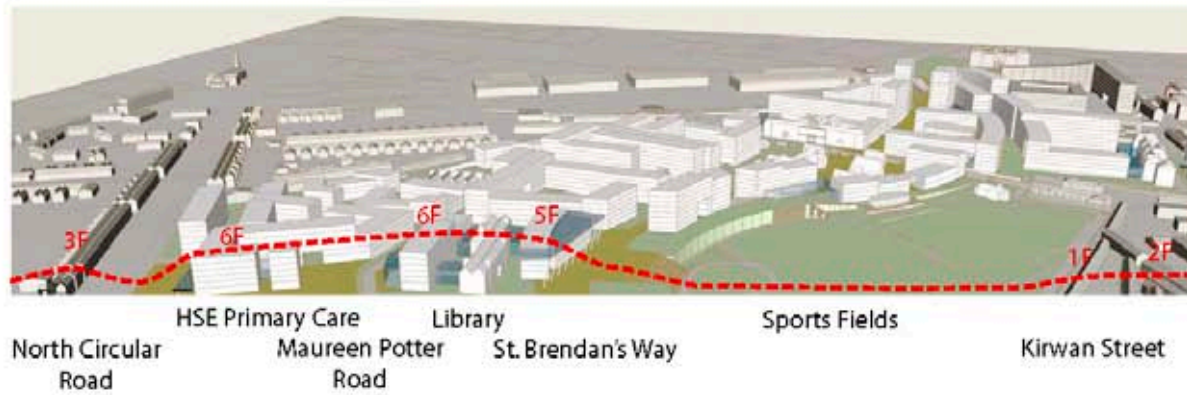
HEIGHT DIAGRAM A



3-4 Floors



Housing on North Circular Road



13 Floors



Smithfield Housing

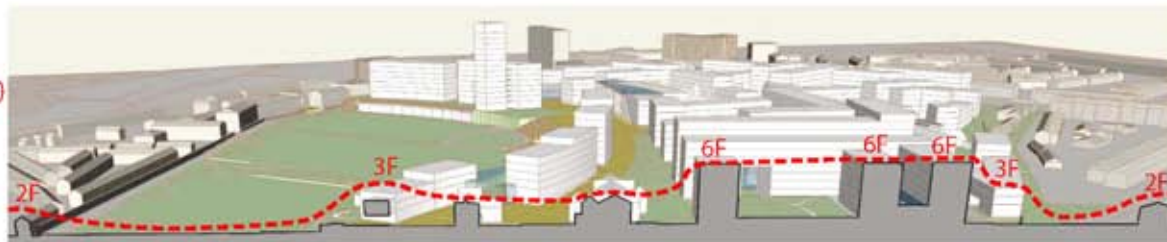
HEIGHT DIAGRAM B





42 meter  
(Approx. 13 Floors)  
4-5 Floors

Smithfield :Old Jameson's  
Distillery & Chimney



Sports Fields    Student Housing    Cultural Garden    Engineering Quad    Upper Grangegorman Road  
Kirwan Street    St. Brendan's Way

3-4 Floors



Housing on  
North Circular Road

HEIGHT DIAGRAM C





HEIGHT DIAGRAM D





HEIGHT DIAGRAM E

